



PALM COAST

Find Your Florida


LEGEND:

- BASEBALL
 - BASKETBALL
 - BIKING
 - BOATING
 - BOAT LAUNCH
 - BOCCIE BALL
 - CAMPING
 - CANOEING
 - DOG PARK
 - EQUESTRIAN
 - EXERCISE STATION
 - FISHING
 - GREAT FLORIDA BIRDING TRAIL
 - HANDICAPPED ACCESSIBLE
 - HIKING
 - HISTORIC SITE
 - HORSESHOES
 - KAYAKING
 - LACROSSE
 - NATURE TRAIL
 - PARKING
 - PET FRIENDLY
 - PICKLEBALL
 - PICNIC SHELTER
 - PLAYGROUND
 - RAQUETBALL
 - RESTROOMS
 - ROLLERBLADING
 - SHUFFLEBOARD
 - SKATEBOARDING
 - SOCCER
 - SWIMMING
 - TENNIS
 - VOLLEYBALL
 - WALKING
 - WILDLIFE VIEWING
- TRAILS / PATHS

TRAIL IT!

1 A1A SCENIC LOOP
www.scenic1a.org
 >>> Length: 19 miles

This 19 mile loop goes through Flagler County and parallels the Atlantic Ocean along A1A from the northern and southern county lines. Cyclists will enjoy breathtaking views of cinnamon-colored beaches.



2 BELLA VISTA TRAIL SYSTEM
 6400 N. Oceanshore Blvd. (A1A)
 Palm Coast, FL 32137
 (386) 446-6780; 8 a.m. to sunset, 7 days a week
www.floridastateparks.org
 >>> Length: 1.7 miles

This trail system is within Washington Oaks Gardens State Park. The 1.7 mile trail explores a mature coastal maritime hammock and borders the edge of a dense canopied coastal scrub.



3 BETTY STEFLIK PRESERVE TRAIL
 815 Moody Ln., Flagler Beach, FL 32136
 (386) 313-4020; Dawn to 11 p.m.
 7 days a week
www.flaglerparks.com
 >>> Length: 1.9 miles; boardwalk, unpaved sand and shell

Meandering through the marshes of the Intracoastal Waterway, this nearly 2 mile trail offers a boardwalk section that includes two observation decks, a gazebo and covered benches. There are three access points to the trail within the 217 acre preserve and boats can be launched from nearby Moody Boat Launch.



Share The Trail
 Trail Etiquette Suggestions:
 Walking, bicycling and rollerblading are great ways to enjoy the beautiful trails and paths in the area. Be safe, courteous and share the outdoor space.

4 GRAHAM SWAMP PRESERVE TRAIL
 5135 Colbert Ln., Palm Coast, FL 32137
 (386) 313-4020; Dawn to Dusk, 7 days a week
www.flaglerparks.com
 >>> Length: 2.2 miles

This natural and rugged dirt trail lies on the southern end of Graham Swamp winding through heavily wooded terrain for just over 2 miles. The exposed roots, sudden dips and uneven landscape are more for the experienced hiker. A black diamond mountain bike trail, approximately 5 miles in length, is also located within the preserve that is home to a rich variety of wading birds and waterfowl as well as deer, otter, fox and other wildlife.




5 GRAHAM SWAMP TRAIL
 >>> Length: 2.18 miles; elevated boardwalk, coquina path

A 2.18 mile 10 foot wide coquina multi-purpose path starting at the existing trail head on Old Kings Road connecting to Colbert Lane along the western and northern edge of Graham Swamp.



6 INTRACOASTAL WATERWAY TRAIL
 >>> Length: 2 miles

This trail winds approximately 2 miles from the Hammock Dunes Bridge trail to Waterfront Park and provide scenic views from the banks of the Intracoastal Waterway. Users have the opportunity to see dolphins, manatees and gopher tortoise.



7 LEHIGH TRAIL
 Length: 8 miles

The Lehigh Trail is located on approximately eight miles of an abandoned railroad corridor, comprising of 195 acres. The trail parallels the Lehigh Canal for much of its length with two trailheads at Belle Terre and Colbert Ln. Additional access and parking is available off of Belle Terre Pkwy. and US 1.



8 MALA COMPRA GREENWAY TRAIL
 115 Mala Compra Rd., Palm Coast, FL 32137
 (386) 313-4020; Dawn to 11 p.m., 7 days a week
www.flaglerparks.com
 >>> Length: 5.5 miles

This 5.5 mile single track mountain bike trail is found off of Scenic A1A in the Hammock. The trail head starts at Bings Landing and is a slow technical ride with challenging climbs, quick descents, tight inclined turns and is followed by several miles of flowing switchbacks.





9 PALM COAST PARK US-1 TRAIL
 >>> Length: 8 miles

Palm Coast US1 Trail begins at the intersection of Palm Coast Parkway and US-1. This trail features a 10 foot wide concrete multipurpose path that parallels both sides of US Highway 1 with wooden bridges over intermittent wetlands along with bench bump outs for relaxation. The west side of the is approximately 4.5 miles and the east side is 3.6 miles. Parking is available approximately 2 miles north of Palm Coast Parkway on US-1. No restroom facilities available.



10 PALM HARBOR PARKWAY
 >>> Length: 3.1 miles, multipurpose path

Running approximately 3.1 miles from Clubhouse Drive to Fernmill Drive along Palm Harbor Parkway this multipurpose path provides a smooth location for biking, walking, running or a leisurely stroll with your pet. Rest stops are located along the way.




11 PINE LAKES PARKWAY
 >>> Length: 3.1 miles, multipurpose path

If you are looking for a smooth ride, this path is for you. Running approximately 3.1 miles between Belle Terre Parkway and Palm Coast Parkway this flat route provides resting stops along the way. For an extra work out, try the exercise stations along the trail.



12 ST. JOE WALKWAY
 >>> Length: 1 mile

Designated as a Great Florida Birding & Wildlife Trail. Approximately 1 mile in length this trail located within Linear Park, provides a connection to the Intracoastal Waterway Trail.



Wildlife: Do not feed, harass, or entice wildlife with food. View from a safe distance. For information, please visit MyFWC.com.

Children's Memorial Garden is nestled in the shade of old oak hammock along the Intracoastal Waterway Trail on the north side of Waterfront Park. Distinctive and memorial bluestone pavers walkway through the garden. Dedications written by families honor those in the military, law enforcement and fire fighters who have served and sacrificed for our country now have a place to be honored. Each Memorial Day, Veterans Day and Fourth of July memorial services are held in this park to recognize those who have given their lives in this line of duty.



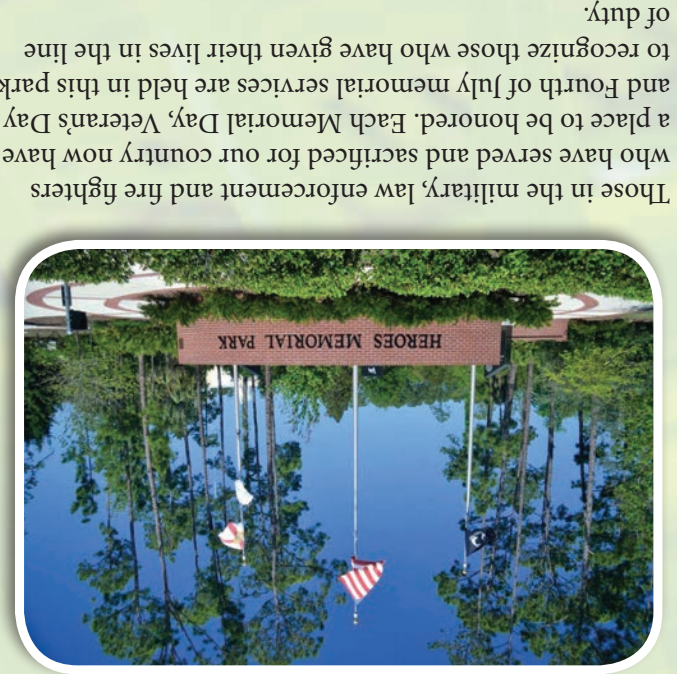
16 CHILDREN'S MEMORIAL GARDEN

150 Waterfront Park Rd., Palm Coast, FL
 Trail on the north side of Waterfront Park. Distinctive and memorial bluestone pavers walkway through the garden. Dedications written by families honor those in the military, law enforcement and fire fighters who have served and sacrificed for our country now have a place to be honored. Each Memorial Day, Veterans Day and Fourth of July memorial services are held in this park to recognize those who have given their lives in this line of duty.



15 CENTRAL PARK IN TOWN CENTER

975 Central Ave., Palm Coast, FL
 Located in western Flagler County and home to a 1.2 mile boardwalk trail that passes through cypress swamp. Boardwalk has 4 observation decks and a canoe/kayak launch is available. Drawing inspiration from towns and suburbs built in the early 20th century, this nine-acre urban park is situated in the heart of Town Center, Palm Coasts downtown area.



18 HEROES MEMORIAL PARK

2860 Palm Coast Pkwy., Palm Coast, FL
 Located in western Flagler County and home to a 1.2 mile boardwalk trail that passes through cypress swamp. Boardwalk has 4 observation decks and a canoe/kayak launch is available. Drawing inspiration from towns and suburbs built in the early 20th century, this nine-acre urban park is situated in the heart of Town Center, Palm Coasts downtown area.



22 PALM COAST COMMUNITY CENTER

305 Palm Coast Pkwy., NE
 The Palm Coast Community Center is the home for the Parks and Recreation administrative offices. It also serves as the host location for the Palm Coast City Council Business Meetings, advisory committee meetings, recreation programs and activities. In addition, the meeting rooms may be rented for individual and group use.



19 JAMES HOLLAND MEMORIAL PARK

18 Florida Park Dr., Palm Coast, FL
 Nestled between the eastbound and westbound lanes of Palm Coast Parkway, this park is designated a Great Florida Birding and Wildlife Trail by the Audubon Society for its vast diversity of bird species.



21 LONG CREEK NATURE PRESERVE

1050 Palm Harbor Parkway, Palm Coast, FL
 Long Creek Nature Preserve is located on Palm Harbor Parkway next to College Waterway Bridge, the preserve is about nine acres in size, connected to the 225-acre Long Creek Basin. Park features include paths and equestrian trails winding through oak and hardwood dog park and boardwalks. Park features include paths and equestrian trails winding through oak and hardwood dog park and boardwalks.



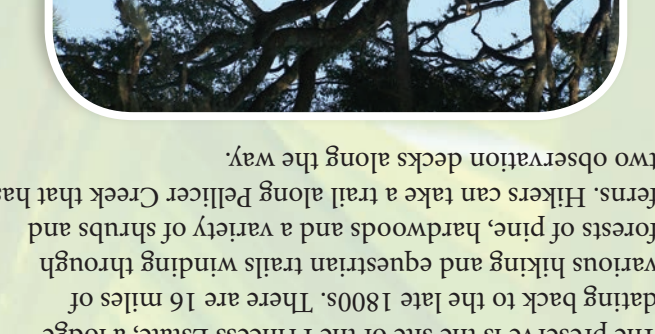
23 PRINCESS PLACE PRESERVE

2500 Princess Place Rd., Palm Coast, FL
 This man-made sand and shell trail has sites for picnicking along the path that winds through beautiful live oaks. The area in western Flagler County is abundant with wildlife, shell Bluff Park features a floating dock and boat launch on Crescent Lake. Two observation decks along the way.



24 RIVER TO SEA PRESERVE

9805 N. Oceanshore Blvd. (A1A)
 The serene beauty of Waterfront Park delivers a unique experience for visitors to enjoy the Intracoastal Waterway. The 11-acre parks amenities include family picnic pavilions, playground, fishing pier and trails that connect to the City's entire trail system.



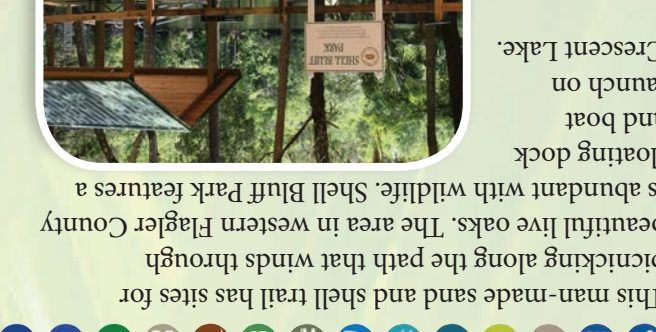
25 SHELL BLUFF

S.R. 100 West, Bunnell, FL
 This man-made sand and shell trail has sites for picnicking along the path that winds through beautiful live oaks. The area in western Flagler County is abundant with wildlife, shell Bluff Park features a floating dock and boat launch on Crescent Lake. Two observation decks along the way.



26 WATERFRONT PARK/TRAIL HEAD

150 Waterfront Park Rd., Palm Coast, FL
 The serene beauty of Waterfront Park delivers a unique experience for visitors to enjoy the Intracoastal Waterway. The 11-acre parks amenities include family picnic pavilions, playground, fishing pier and trails that connect to the City's entire trail system.



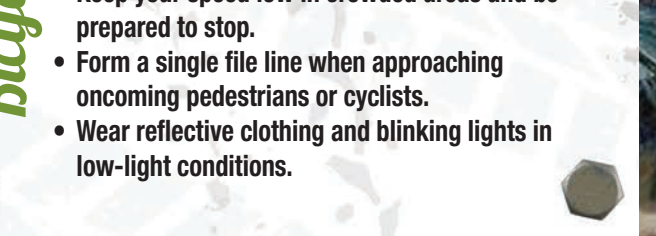
20 LINEAR PARK

31 Greenway Ct., Palm Coast, FL
 Nestled between the eastbound and westbound lanes of Palm Coast Parkway, this park is designated a Great Florida Birding and Wildlife Trail by the Audubon Society for its vast diversity of bird species.



17 HAW CREEK PRESERVE

2007 County Rd. 2007, Bunnell, FL 32110
 Located in western Flagler County and home to a 1.2 mile boardwalk trail that passes through cypress swamp. Boardwalk has 4 observation decks and a canoe/kayak launch is available. Drawing inspiration from towns and suburbs built in the early 20th century, this nine-acre urban park is situated in the heart of Town Center, Palm Coasts downtown area.

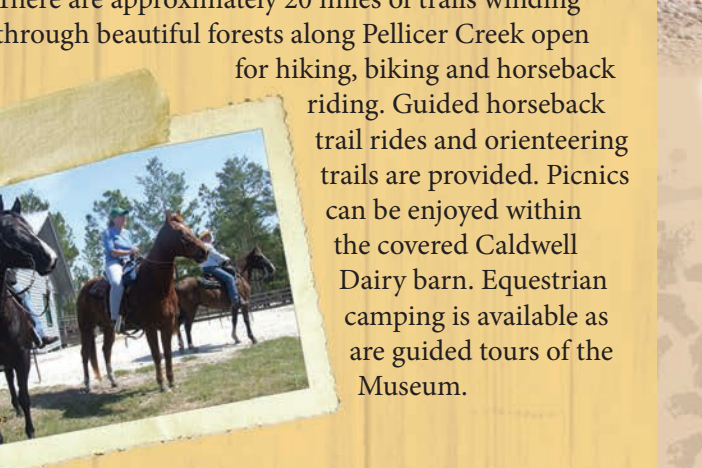


Be Predictable, Alert, and Courteous:
 Pedestrians:
 Walk on the far right, no more than two abreast.
 Stay on the trail.
 Dog Walkers:
 Walk right & curb your dogs in the grass.
 They must be on a leash and pick up after your pet.
 It's the law.

- State Parks:**
- Bulow Plantation Ruins Historic State Park
 - 3165 Old Kings Rd., Flagler Beach
 - Gamble Rogers Memorial State Recreation Area
 - 3100 S. Oceanshore Blvd., Flagler Beach
 - Washington Oaks Gardens State Park
 - 6400 N. Oceanshore Blvd., Flagler Beach
- Sports Facilities:**
- Palm Harbor Golf Course
 - 20 Palm Harbor Dr., Palm Coast
 - Fricda Zamba Swimming Pool
 - 339 Parkview Dr., Palm Coast
 - Indian Trails Sports Complex
 - 5455 Belle Terre Pkwy., Palm Coast
 - Palm Coast Tennis Center
 - 1290 Belle Terre Pkwy., Palm Coast
- Neighborhood Parks:**
- Bird of Paradise Nature Reserve
 - 195 Bird of Paradise Dr., Palm Coast
 - Belle Terre Park, 339 Parkview Dr., Palm Coast
 - James F. Holland Memorial Park
 - 18 Florida Park Dr., Palm Coast
 - Palm Coast Community Center
 - 305 Palm Coast Pkwy., NE, Palm Coast
 - Ralph Carter Park, 1385 Rymire Dr., Palm Coast
 - Seminole Woods, 350 Sesame Blvd., Palm Coast

HOOF IT!

13 FLORIDA AGRICULTURAL MUSEUM
 7900 Old Kings Rd., Palm Coast, FL 32137
 (386) 446-7630; Wednesday through Sunday, 9 a.m. to 5 p.m. Admission charged
 www.myagmuseum.com
 Length: 3 miles, sand/dirt



14 PRINCESS PLACE PRESERVE

2500 Princess Place Rd., Palm Coast, FL 32137
 (386) 313-4020
 7 a.m. - 6 p.m., 7 days a week
 www.flaglerparks.com/princess/preserve.htm
 Length: 8 hiking, 2 equestrian trails - 16 miles; primarily unpaved

The preserve is the site of the Princess Estate, a lodge dating back to the late 1800s. There are 16 miles of various hiking and equestrian trails. Hikers can trek along fresh water ponds, cross a wooden bridge leading to Legacy Island that has two observation decks along the way. There are also 4 miles of equestrian trails within the beautifully wooded Preserve.



Bicycle Maintenance Stations

- Palm Coast has five Bicycle Maintenance Stations:
- Lehigh Trail (off of Belle Terre)
 - Graham Swamp (off Old Kings Rd. & Colbert Ln.)
 - Bings Landing
 - Waterfront Park
 - Linear Park

Be sure to look for one of our bicycle repair stations that feature a variety of tools and a tire pump.

- Bicyclists:**
- Wear a helmet
 - Announce in a loud voice "On your left" or ring your bell before passing other cyclists or pedestrians.
 - Keep your speed low in crowded areas and be prepared to stop.
 - Form a single file line when approaching oncoming pedestrians or cyclists.
 - Wear reflective clothing and blinking lights in low-light conditions.

The connecting trails charted on this map will lead you through the splendid elegance of the native Florida landscape. Miles of graceful pathways are lined with historic oaks, towering pines and indigenous vegetation, taking hikers and bicycle riders on a delightful exploration with family or friends. Trails traverse Palm Coast's most delicate scenery, promising an exhilarating experience that will forever build cherished memories.

PARK IT!

TRAIL IT!

PLAY IT!

EXPLORE IT!

See which nature or wildlife you can find!

- State Butterfly: Zebra Longwing
- State Tree: Sabal Palm
- State Bird: Mockingbird
- State Wildflower: Coreopsis
- State Marine Mammal: Manatee

WING IT!

Wait, Watch and Enjoy!

If you enjoy birding, Palm Coast and the Flagler Beaches will take you to a higher level. Take advantage by exploring the area's five designated Great Florida Birding and Wildlife Trails, and more than 40 parks and preserves where you can find more than 200 species. Be on the lookout for a variety of birds including Barred Owl, Black and White Warbler, Bald Eagle, Red Shouldered Hawk, Pileated Woodpecker, Common Yellow Throat and many more!

Be sure to look for this icon for bird watching areas.

GREAT FLORIDA BIRDING TRAIL

This guide made possible by:

PALM COAST
 Find Your Florida

Palm Coast AND THE BEACHES
 FLAGLER COUNTY CHAMBER

For More Information Visit:

PALM COAST COMMUNITY CENTER
 305 NE Palm Coast Parkway
 Palm Coast, FL 32137
 Monday - Friday: 8:00am - 5:00pm or call
 (386) 986-2323

www.palmcoastgov.com
 www.flaglerchamber.org
 www.flaglercounty.org

Photo credits: David Millings & Heather Priestap

TREK IT OUT!
 Free Trail Map & Park Guide

PALM COAST
 Find Your Florida

FLAGLER COUNTY CHAMBER

Canoe Launch, Palmetto Trail, Trailhead, Observation Deck